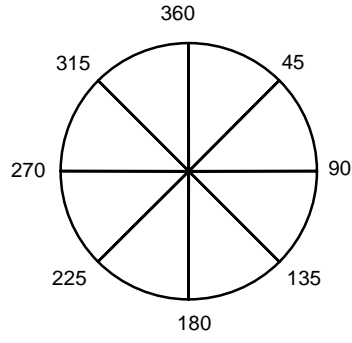


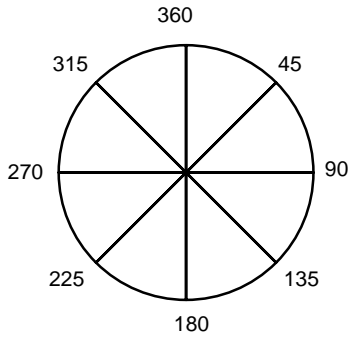
ATIS

Information _____
Wind 0 KT _____
Visibility m _____
Ceiling ft _____
Temp C _____
Dew Pnt C _____
Altimeter "Hg _____
Localizer _____
Runways _____



Sketch wind direction

Information _____
Wind 0 KT _____
Visibility m _____
Ceiling ft _____
Temp C _____
Dew Pnt C _____
Altimeter "Hg _____
Localizer _____
Runways _____

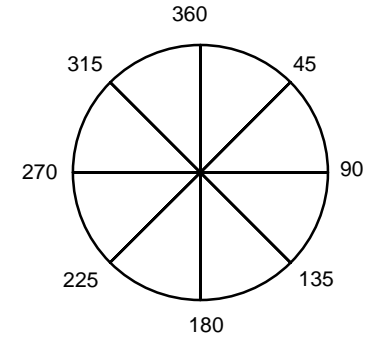


Sketch wind direction

Approach _____
Runway _____
Squawk _____

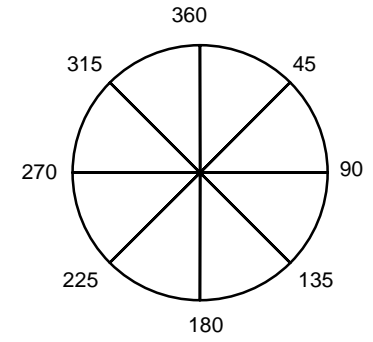
ATIS

Information _____
Wind 0 KT _____
Visibility m _____
Ceiling ft _____
Temp C _____
Dew Pnt C _____
Altimeter "Hg _____
Localizer _____
Runways _____



Sketch wind direction

Information _____
Wind 0 KT _____
Visibility m _____
Ceiling ft _____
Temp C _____
Dew Pnt C _____
Altimeter "Hg _____
Localizer _____
Runways _____



Sketch wind direction

Approach _____
Runway _____
Squawk _____